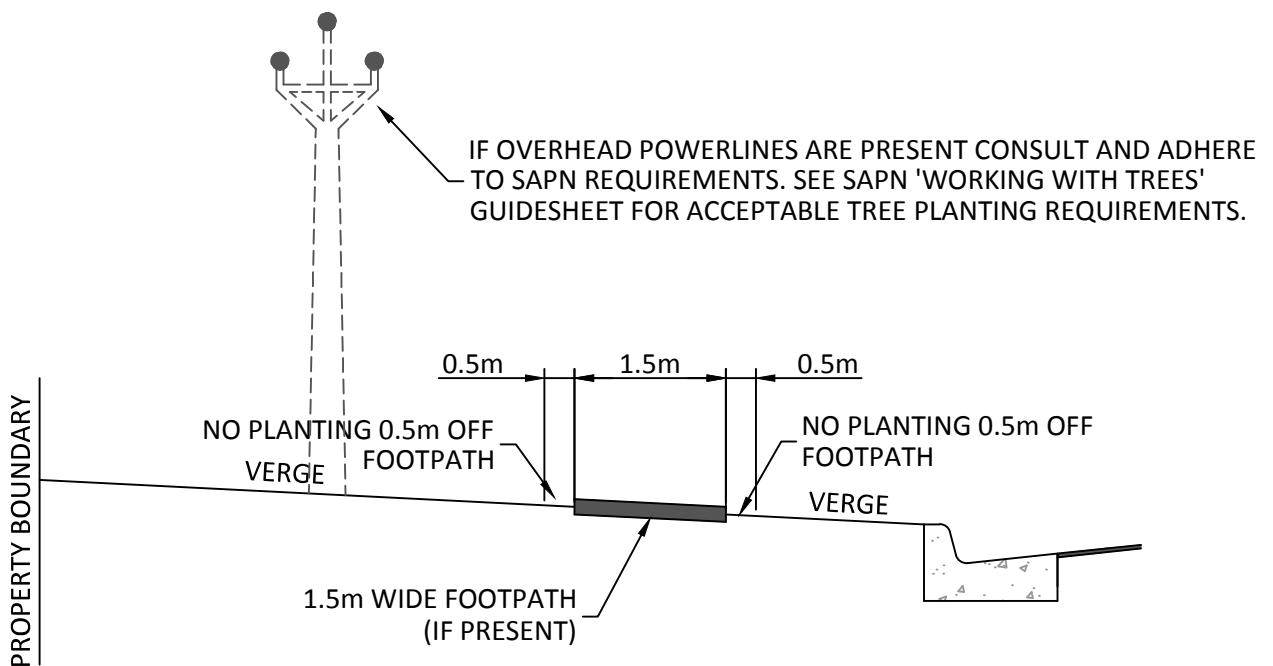


**SCENARIO A - SIGHT DISTANCE**

NOT TO SCALE



**SCENARIO B - FOOTPATHS AND PROXIMITY TO POWER LINES**

NOT TO SCALE

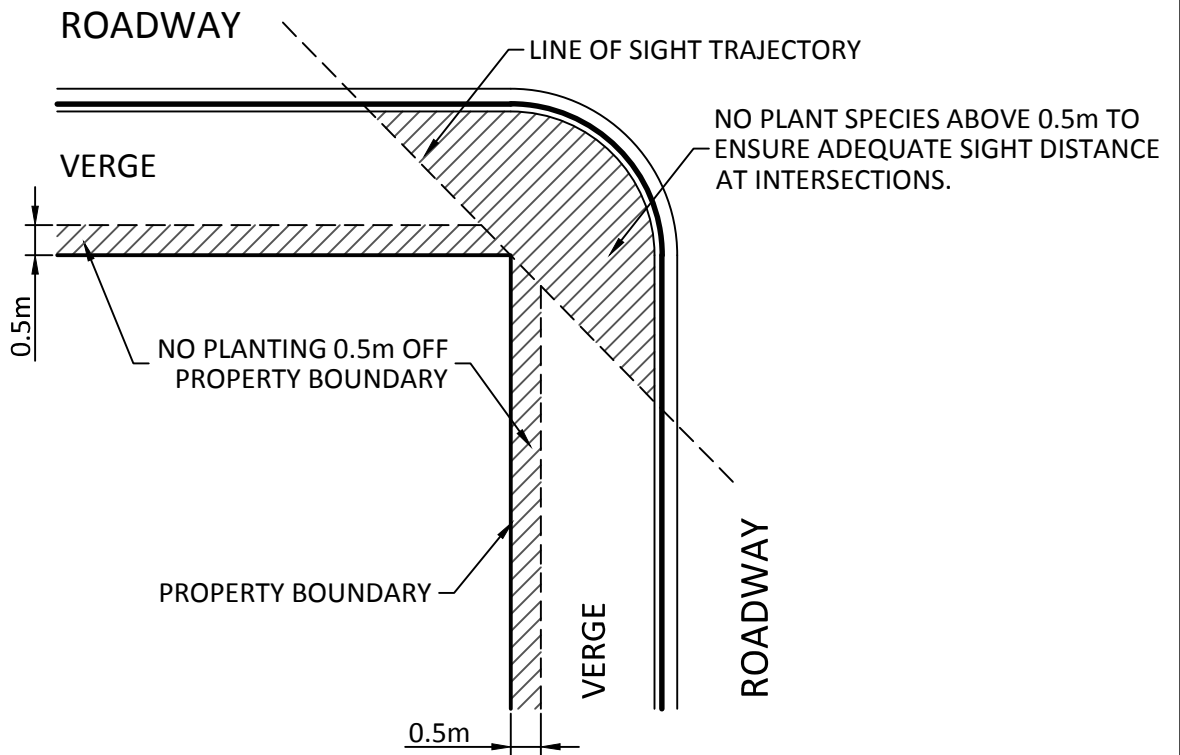


EDITED  
A. MOLLOY  
24.06.14  
DRAWN  
A. MOLLOY  
24.06.14  
DESIGNED  
A. MOLLOY  
24.06.14

STANDARD DETAILS  
**ROAD PLANTING AND REVEGETATION - URBAN TOWNSHIPS**

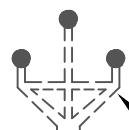
SCALE AS SHOWN

ADELAIDE HILLS COUNCIL		
SHEET	1	of 1
REVISION	A	
DRAWING No.	SD02	

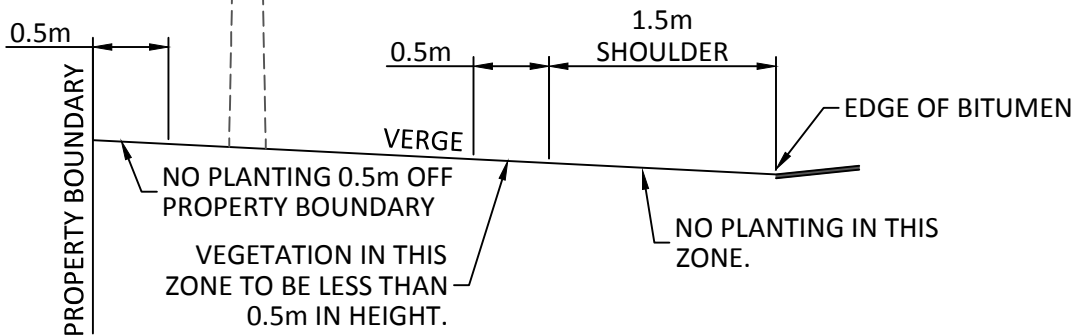


**SCENARIO A - SIGHT DISTANCE**

NOT TO SCALE



IF OVERHEAD POWERLINES ARE PRESENT CONSULT AND ADHERE TO SAPN REQUIREMENTS. SEE SAPN 'WORKING WITH TREES' GUIDESHEET FOR ACCEPTABLE TREE PLANTING REQUIREMENTS.



**SCENARIO B - VERGE AND PROXIMITY TO POWER LINES**

NOT TO SCALE