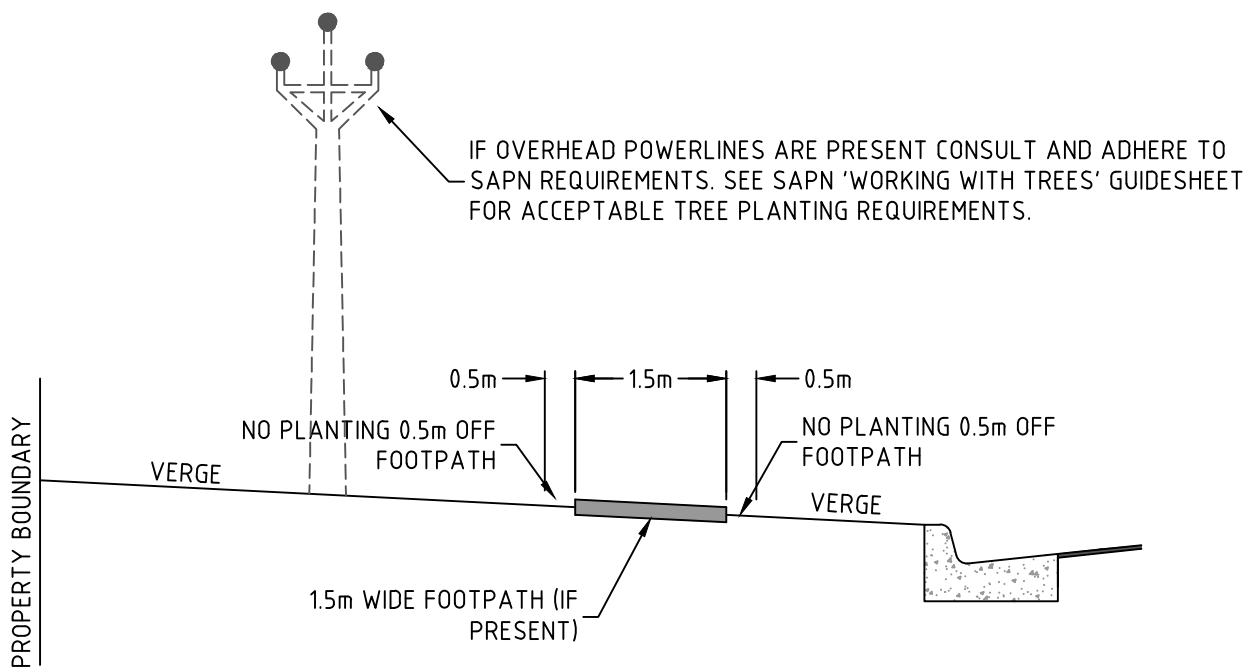


SCENARIO A - SIGHT DISTANCE
NOT TO SCALE



SCENARIO B - FOOTPATHS AND PROXIMITY TO POWER LINES
NOT TO SCALE



REVISIONS		
No.	BY	DATE
1	A. MOLLOY	MAY 2020
0	A. MOLLOY	MAY 2014
A	A. MOLLOY	MAR 2014

STANDARD DETAILS

ROAD PLANTING AND REVEGETATION
URBAN ROADS

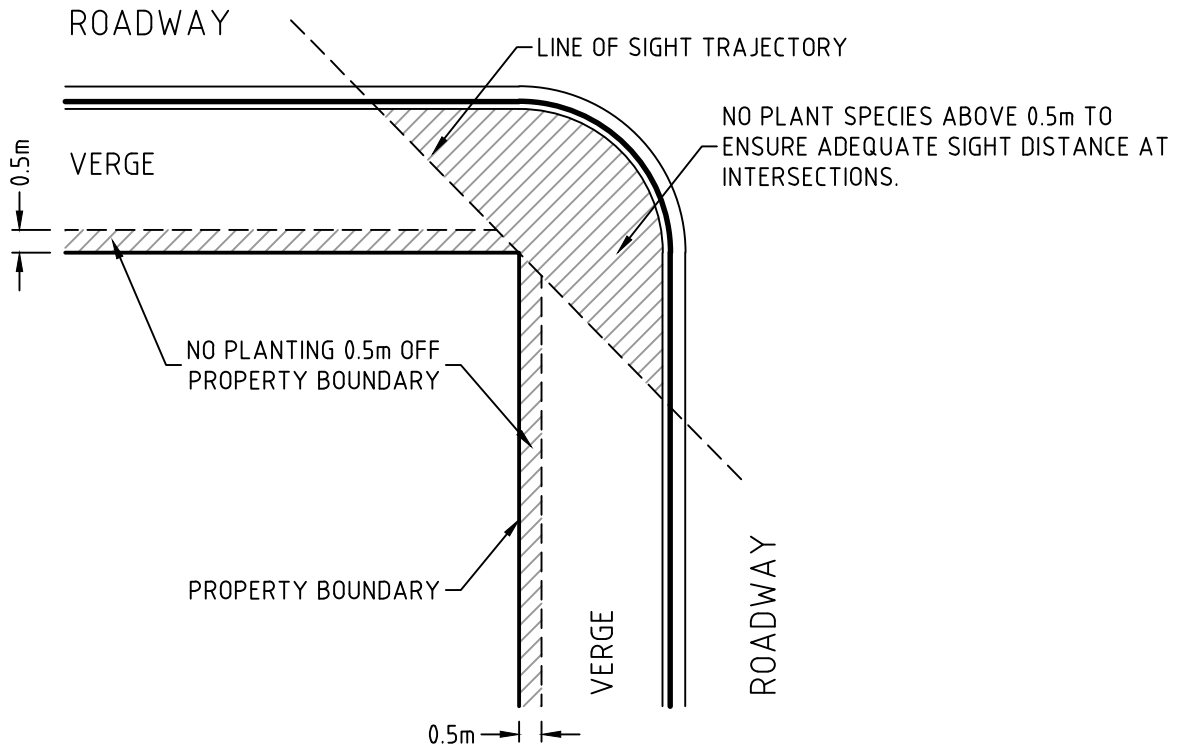
SCALE AS SHOWN

ADELAIDE HILLS COUNCIL

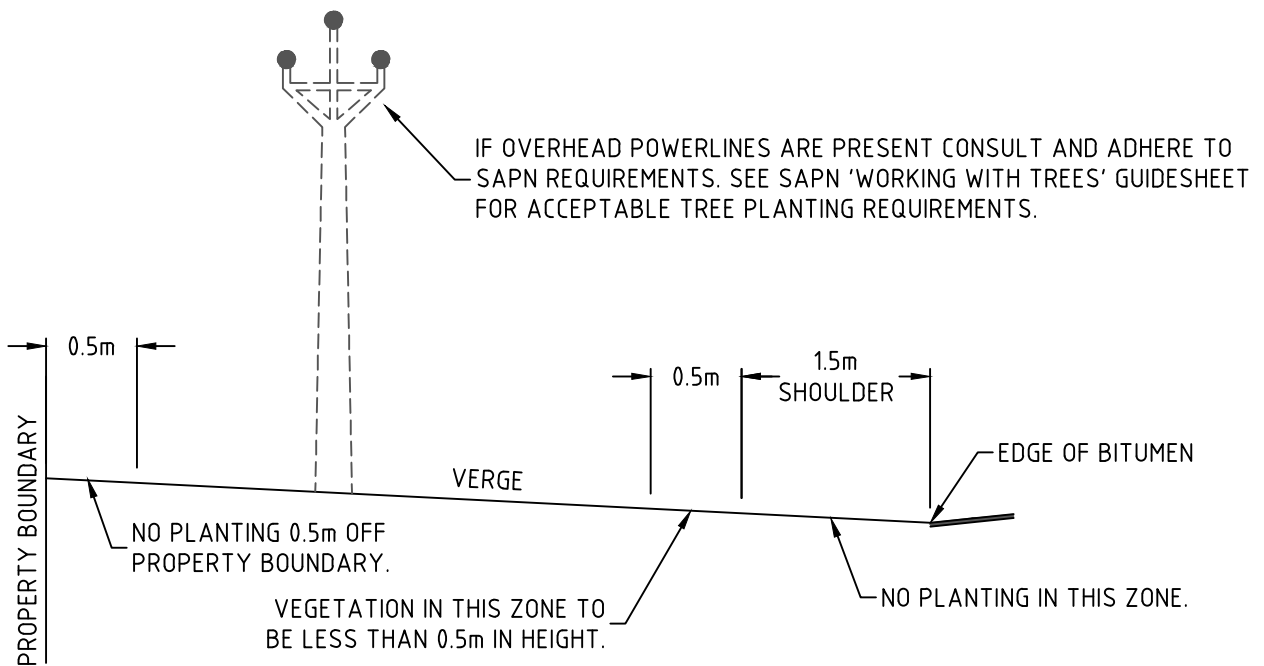
SHEET
1 of 2

REVISION
1

DRAWING No.
SD31



SCENARIO A - SIGHT DISTANCE
NOT TO SCALE



SCENARIO B - VERGE AND PROXIMITY TO POWER LINES
NOT TO SCALE



REVISIONS		
No.	BY	DATE
1	A. MOLLOY	MAY 2020
0	A. MOLLOY	MAY 2014
A	A. MOLLOY	MAR 2014

STANDARD DETAILS

ROAD PLANTING AND REVEGETATION
RURAL ROADS

SCALE AS SHOWN

ADELAIDE HILLS COUNCIL		
SHEET	2	of 2
REVISION	1	
DRAWING No.	SD31	